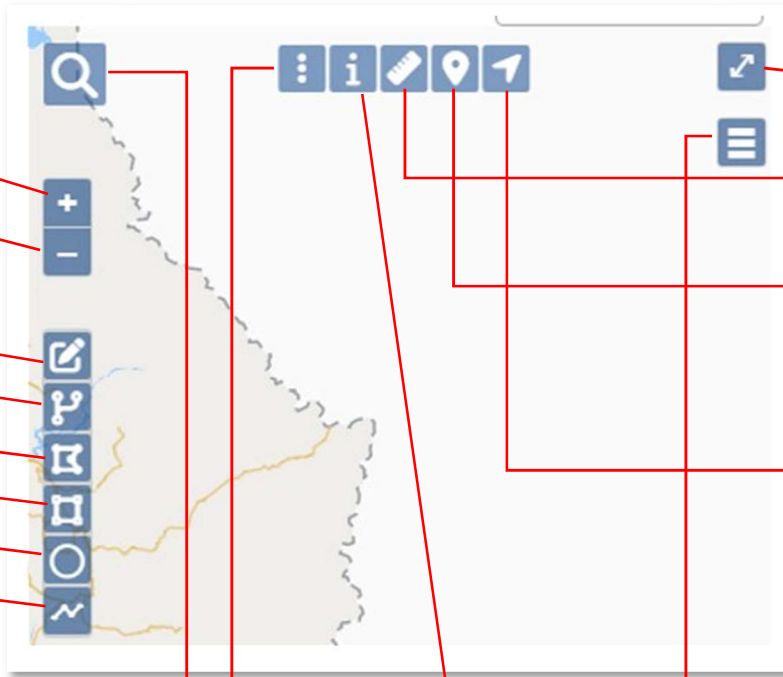



Exactix Mobile

Map Screen

Access the Map Screen by selecting "Map" on the bar at the bottom of your screen



Zoom In

Zoom Out

Edit Dig Site

Buffer Street/Map Feature

Draw Polygon

Draw Rectangle

Draw Circle

Draw Line

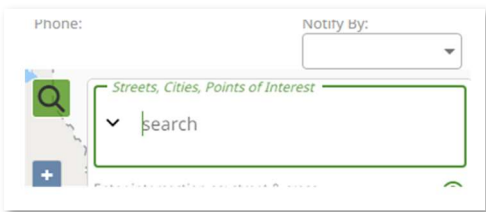
Toggle Full Screen Mode

Use the Ruler to measure distances

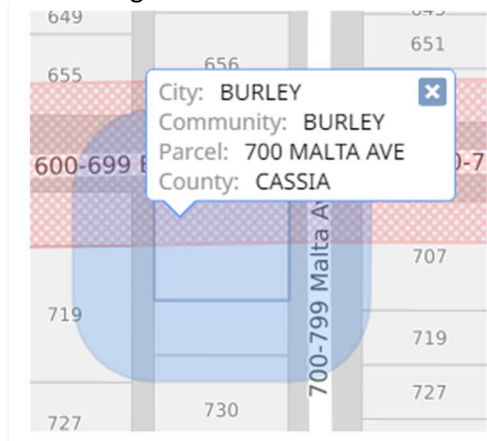
Add Push Pin (only visible while creating ticket, not visible to locators or Digline)

Position map to your current physical location

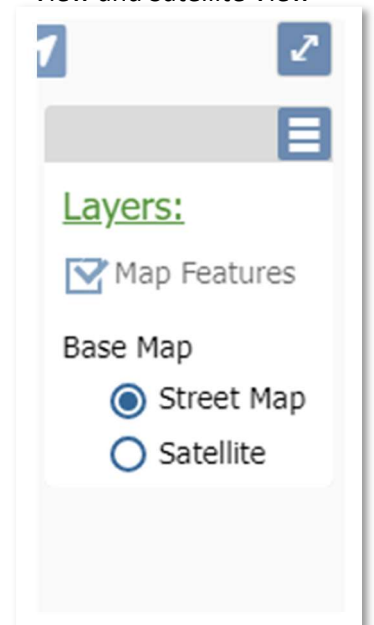
Use the Search Tool to find map features like addresses, roads, and intersections



Select the Info Tool and then select a map feature to get useful information about it



Use the Layers menu to switch between Street Map View and Satellite View



Additional zoom options that allow you to reposition your map view

